



BOURGAULT

X30

Monitor/Controller

INGENUITY.

SIMPLICITY.

DURABILITY.

 **TOPCON**
Precision Agriculture

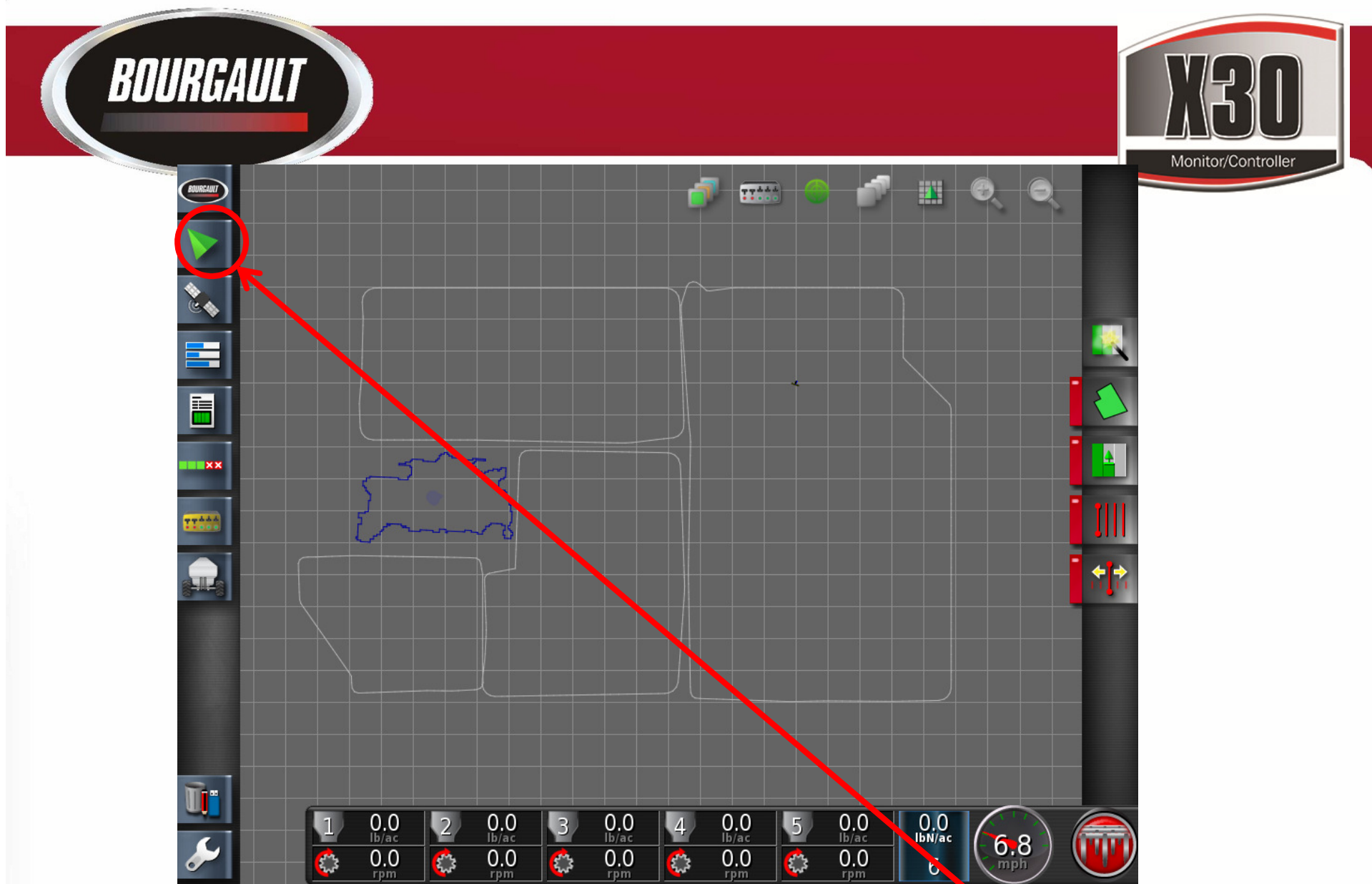
www.bourgault.com



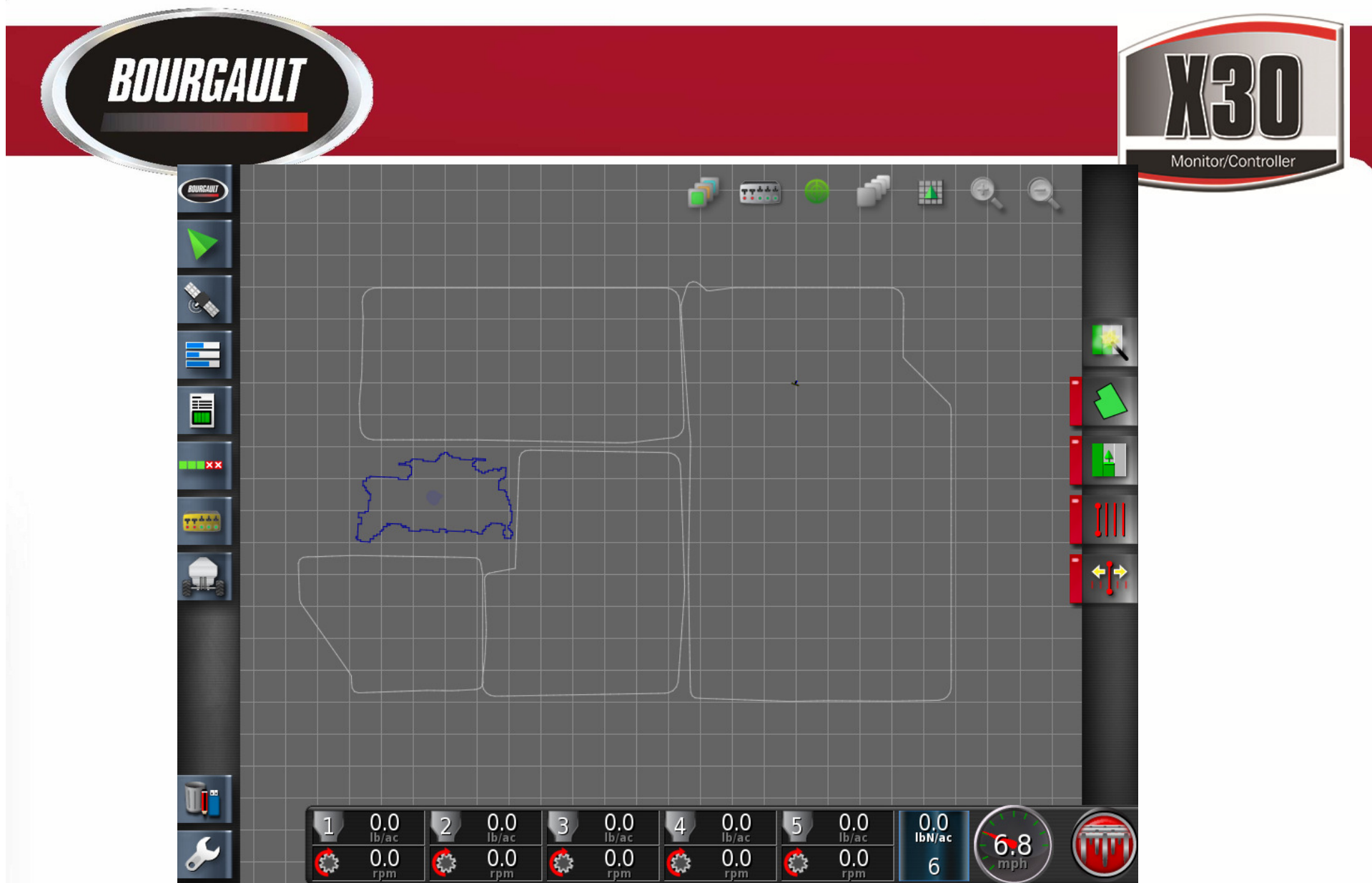
Auto Selction of Fields

Field , Boundary, Exclusion Zone and/or VRC maps may be automatically selected base on GPS position. The Shape files (with location) must have been previously recorded and saved in the X30 or the Shape files have been imported into the X30 in the correct format from another map.

If you record your Job Information from the current year you will be able to utilize this option the following years.



To select a field based on GPS location you enter the Guidance page

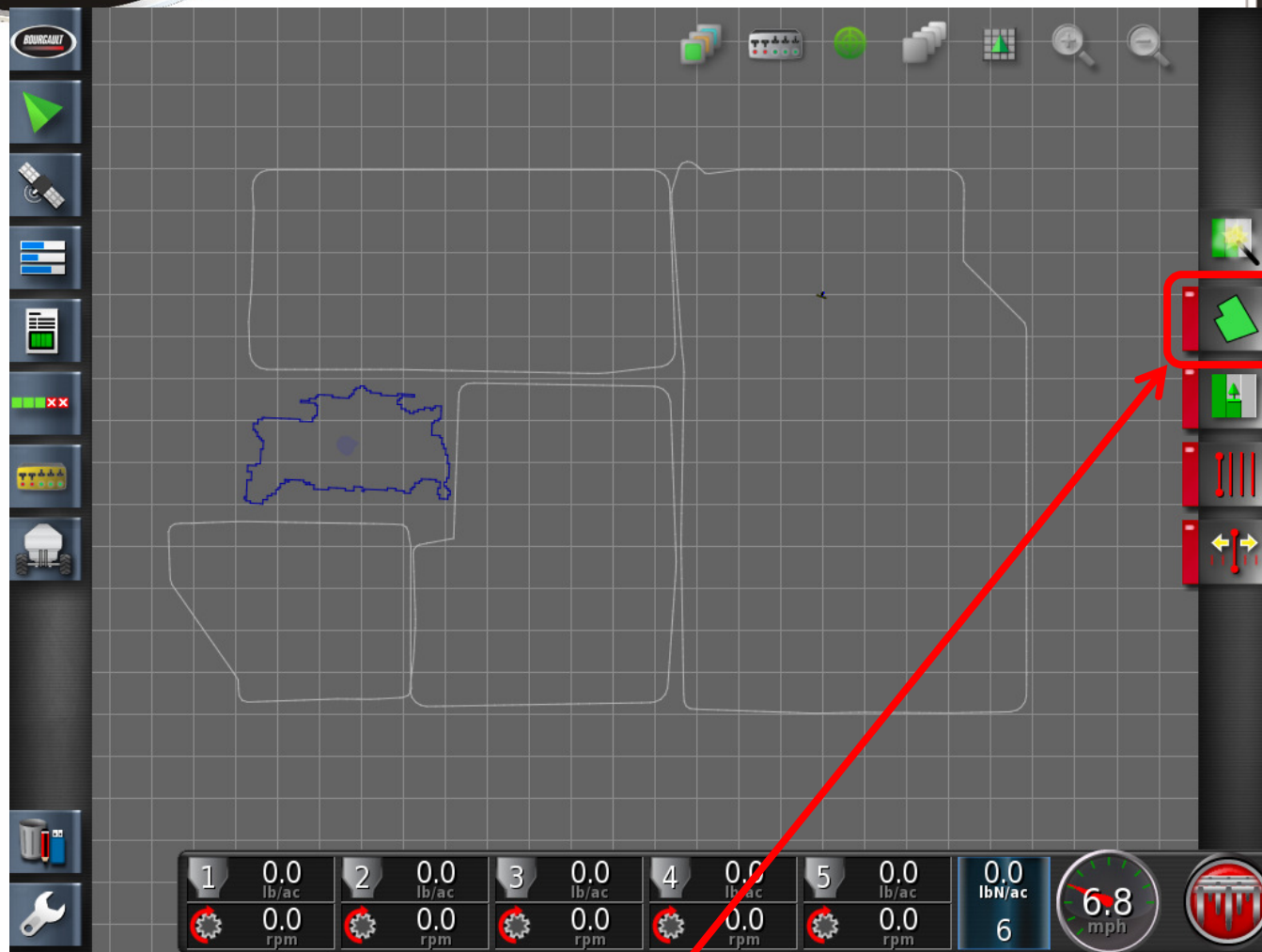


The above screen shows 5 different Field Boundaries, the Blue one is the one that is currently loaded and the light grey ones are the other fields in the general location.

BOURGAULT

X30

Monitor/Controller

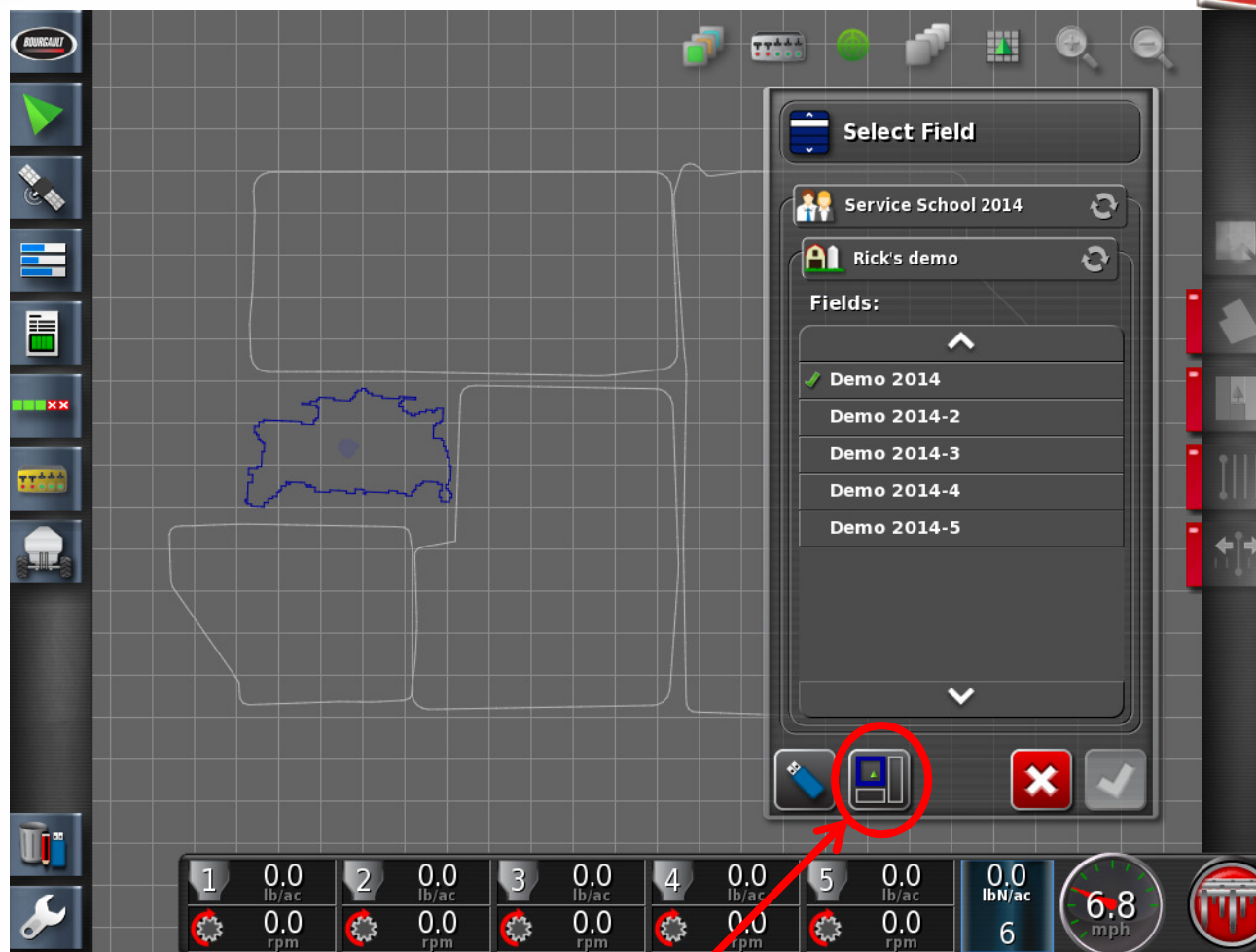


Enter the Field Menu

BOURGAULT

X30

Monitor/Controller

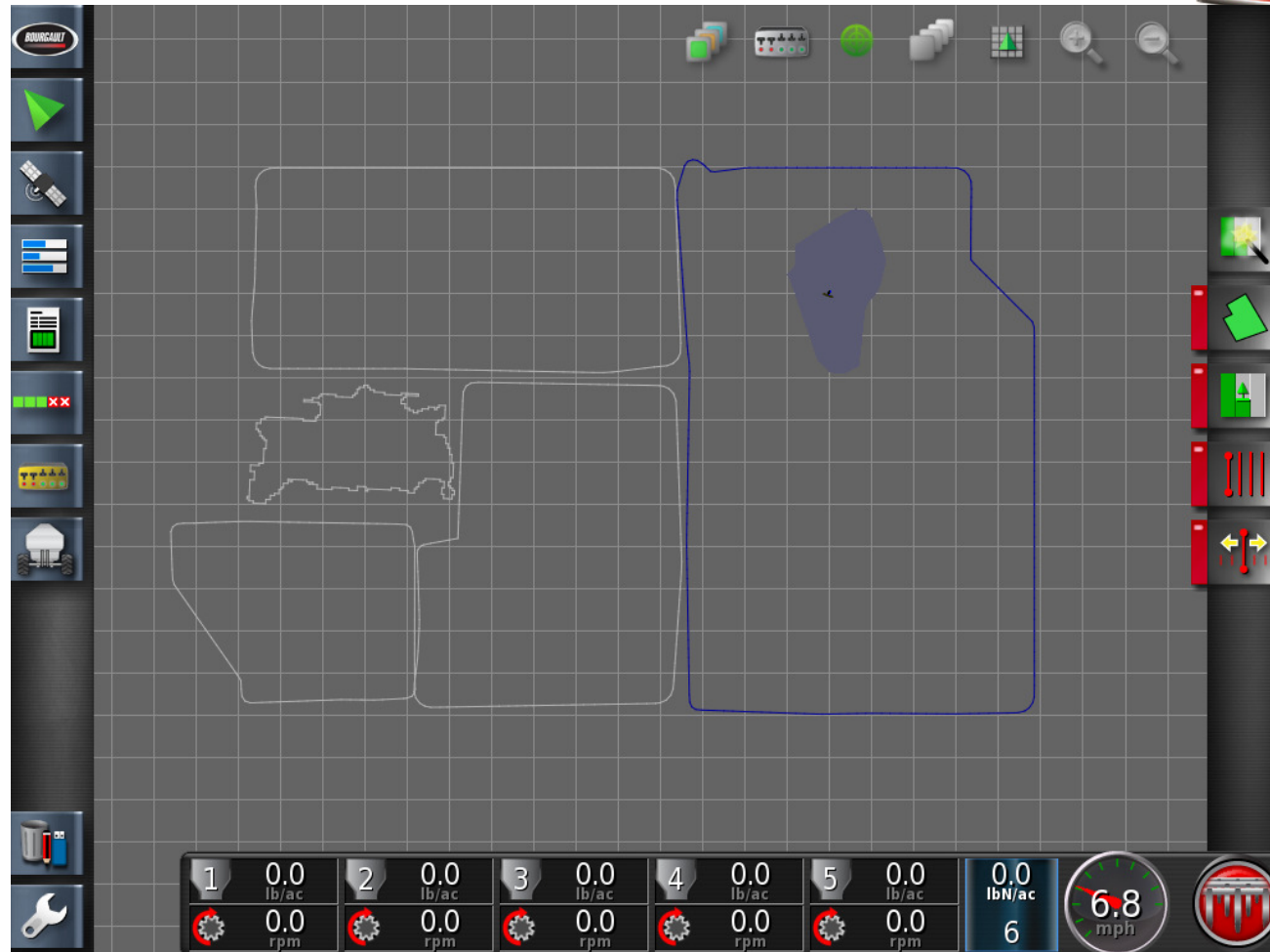


Touch the Choose Field Based on
Current GPS Location tab.

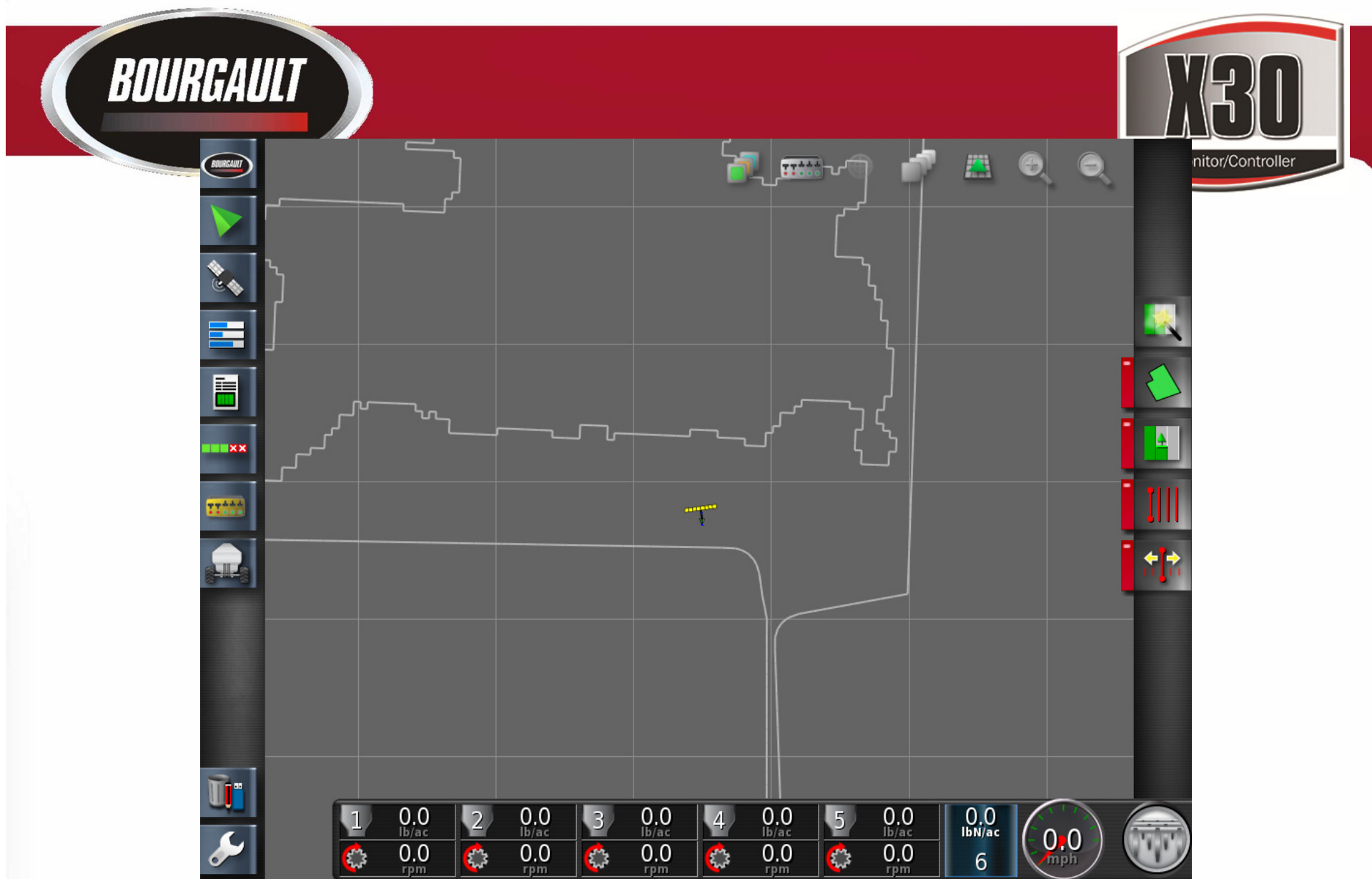
BOURGAULT

X30

Monitor/Controller



The Field the tractor is in will be selected as indicated by the blue boundary and exclusion Zone.

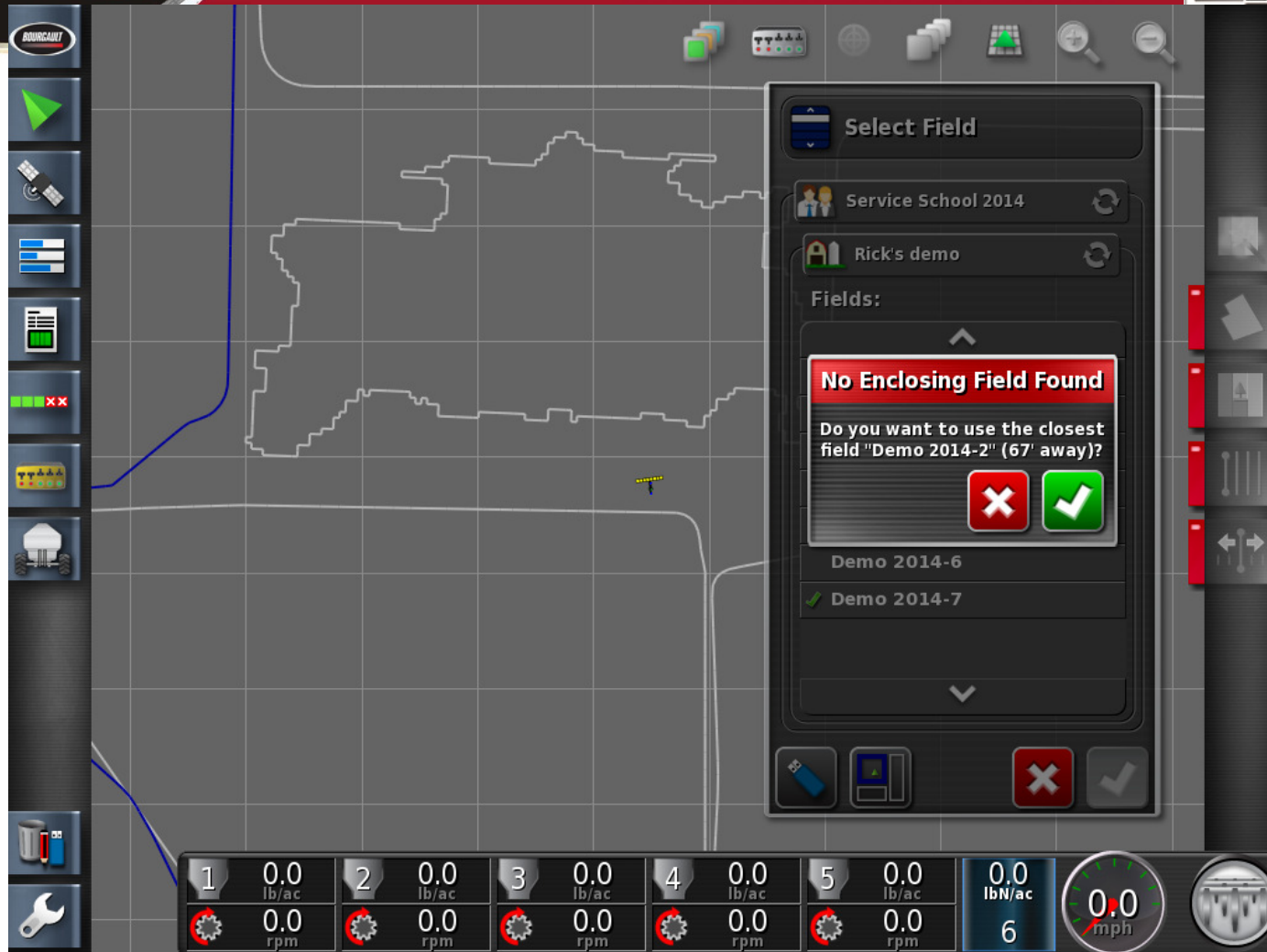


If the tractor is located between Field you will have the option of selecting the closest or select another from the list.

BOURGAULT

X30

Monitor/Controller

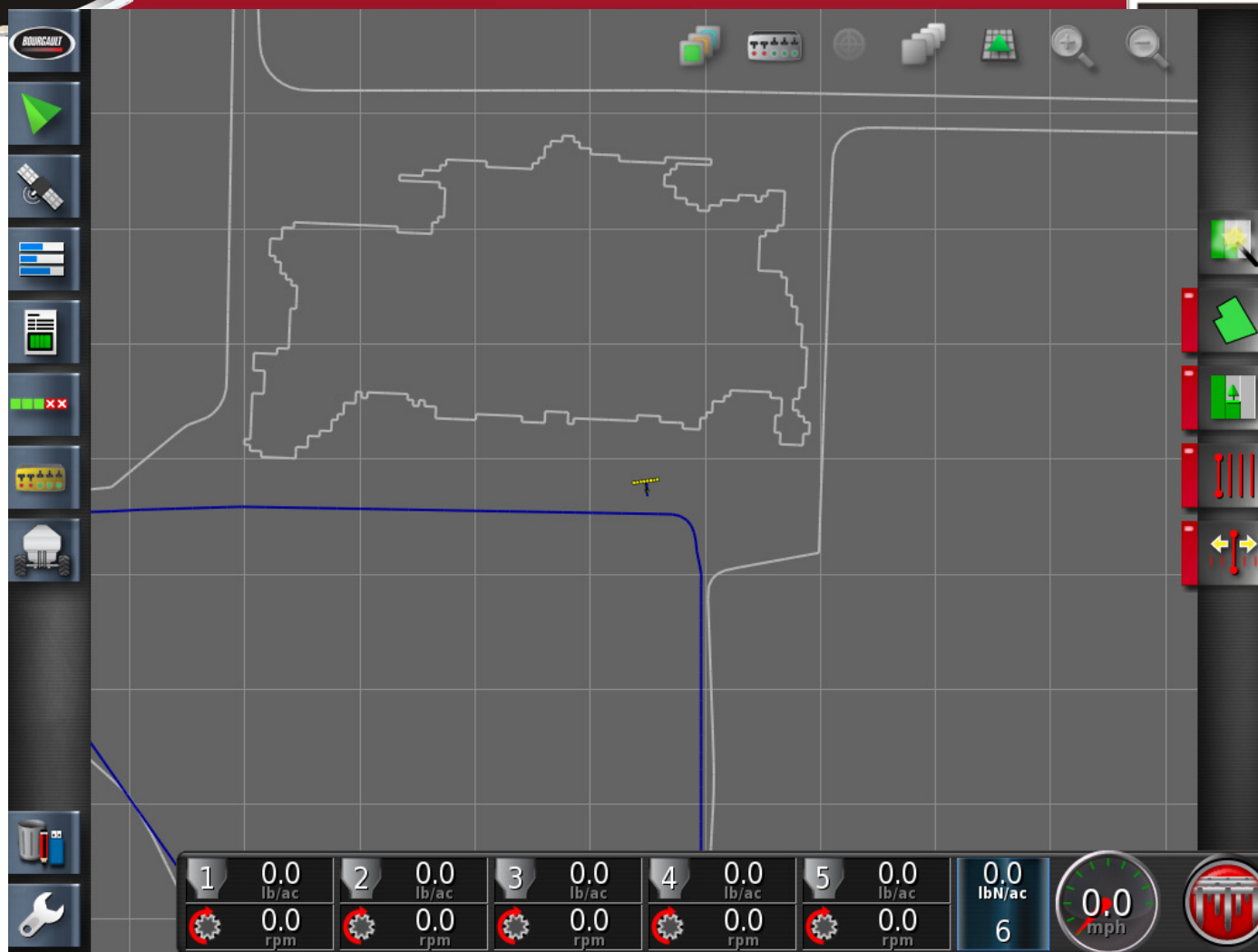


Press the **Green check** to select the closest or the **Red X** to select an alternate.

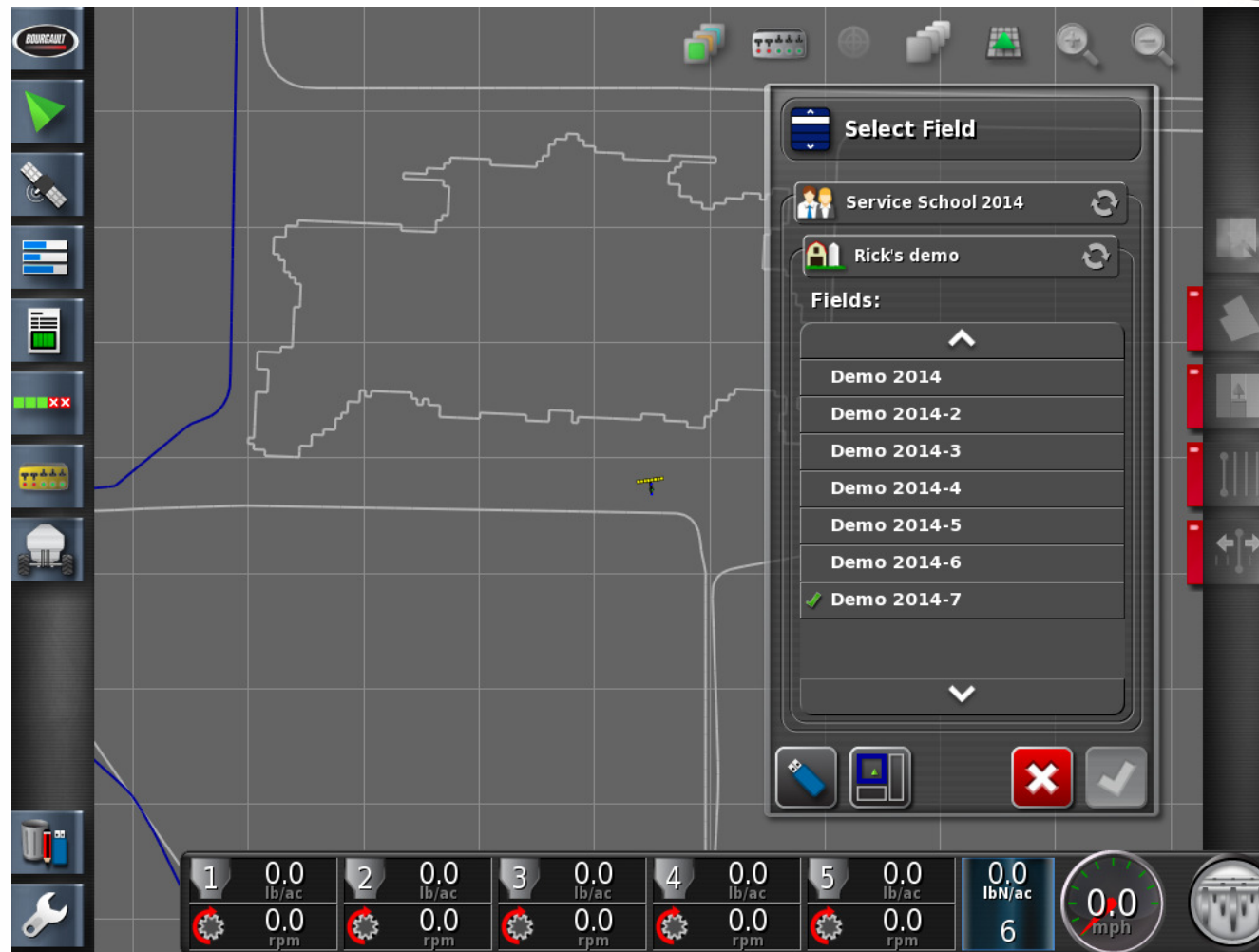
BOURGAULT

X30

Controller



Closest Field to the tractor



Selecting an alternate Field in the area



All of the maps require the folders in the following format

Create folders in the following format paying close attention to the lower case and capital letters.

- **Clients** – this is the primary folder that contains all of the other folders
 - **Client names** – You can create as many different clients as wish.
 - **Farm names** – Within each Client name you can have as many farm names as you wish.
 - **Field names** – Within Farm name you can have various field names.
 - **Boundaries**
 - **.shp shape files**
 - **Jobs**
 - **VRC**



See Data Transfer power point on the Bourgault web site for instructions on how to transfer properly formatted Clients to the X30

